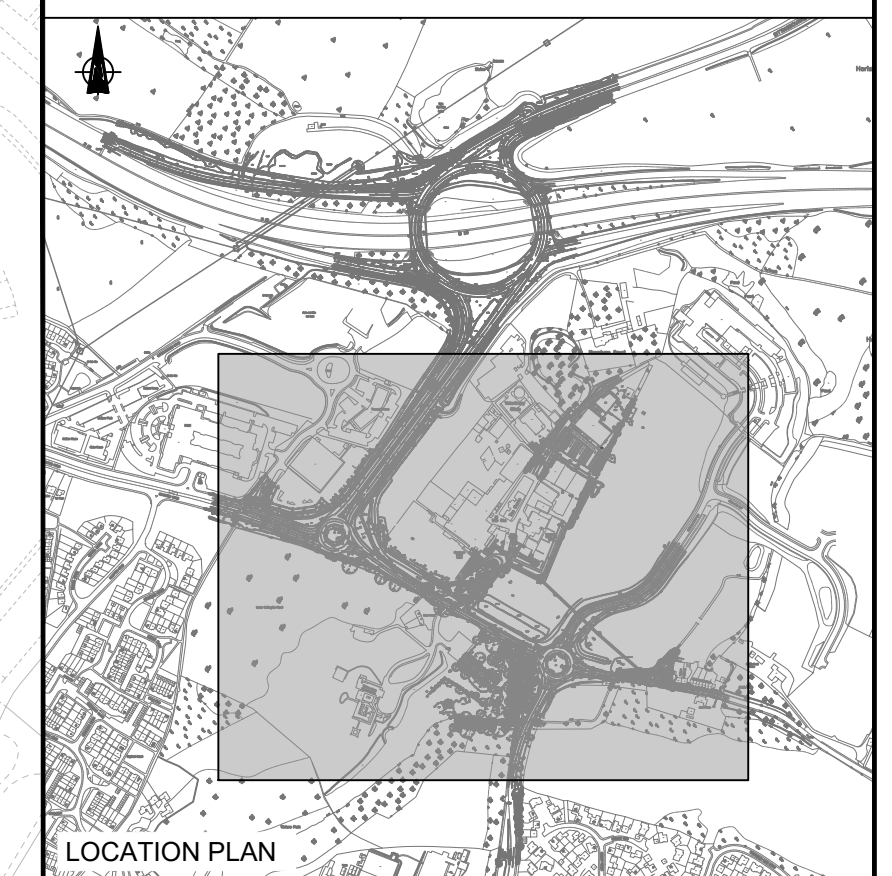


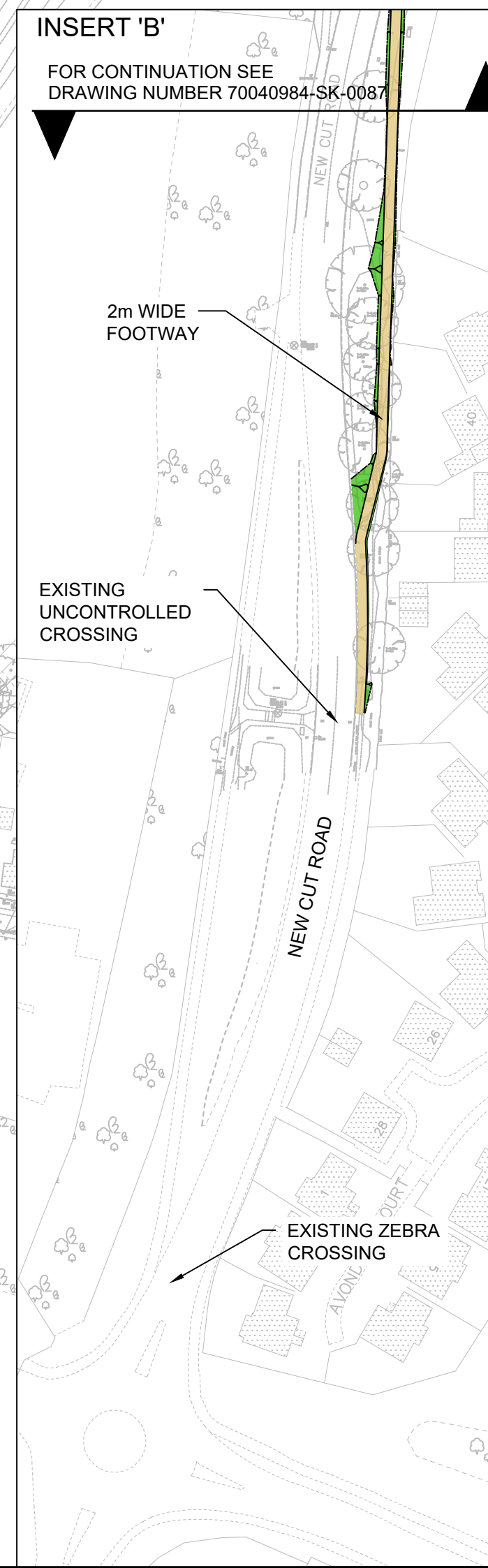
DO NOT SCALE



- NOTES:
1. ALL DIMENSIONS ARE IN METRES UNLESS STATED OTHERWISE.
 2. THIS DRAWING IS NOT TO BE REPRODUCED IN ANY PART OR FORM WITHOUT CONSENT OF WSP. ALL COPYRIGHT RESERVED.
 3. DRAWING TO BE PRINTED IN COLOUR.
 4. THE LOCATION AND DEPTH OF ALL EXISTING SERVICE APPARATUS SHOULD BE CONFIRMED PRIOR TO COMMENCING ANY EXCAVATION WORK.

- KEY:
- PROPOSED DESIGN
 - CARRIAGEWAY
 - NON PEDESTRIAN ISLAND/HARD LANDSCAPING
 - VERGE
 - EARTHWORK
 - SHARED FOOTWAY/CYCLEWAY
 - FOOTWAY
 - OTHER PAVED AREAS
 - RETAINING WALL
 - HEADWALL
 - SWALE/LAGOON

INSERT 'B'
FOR CONTINUATION SEE
DRAWING NUMBER 70040984-SK-0087



REV	DATE	BY	DESCRIPTION	CHK	APP
P01	23/02/2022	RA	ISSUED FOR DISCUSSION	JH	DC

DRAWING STATUS: FOR DISCUSSION ONLY



4th Floor, 6 Devonshire Square, London, EC2M 4YE, UK
T+ 44 (0) 207 337 1700, F+ 44 (0) 207 337 1701
wsp.com

CLIENT:
Kent County Council
1st Floor,
Invicta House
Maidstone,
ME14 1XX

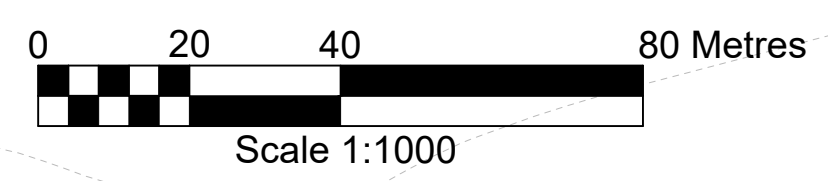


SITE/PROJECT:
KENT MEDICAL CAMPUS
TO M20 J7 IMPROVEMENTS

TITLE:
CURRENT TENDERED LAYOUT
FULL EXTENT PLAN

SCALE @ A1:	CHECKED:	APPROVED:	
1:1000	JH	DC	
PROJECT NO:	DESIGNED:	DRAWN:	DATE:
70040984	RA	RA	23/02/2022
DRAWING NO:	REV:		
70040984-SK-0087	P01		

© WSP UK Ltd



File name: C:\Users\WSP001\Documents\WSP\PROJECTS\2022\KENT MEDICAL CAMPUS TO M20 J7 IMPROVEMENTS\DRAWINGS\2022\KENT MEDICAL CAMPUS TO M20 J7 IMPROVEMENTS\CURRENT TENDERED LAYOUT FULL EXTENT PLAN.dwg, printed on 23 February 2022 08:50:21, by All Right

© Crown Copyright and database right 2022. Ordnance Survey 100019238